

Notice Of Public Hearing

Application For Permission S. 45 (2) Planning Act, R.S.O. 1990, C. P. 13, S. 45(5); 1994, C. 23, S. 26 (1); O. Reg 200/96 S. 3 (1)

Committee Of Adjustment For The Municipality Of Hastings Highlands

File No. A-20-2024

Location Of Property: 68 Circle Road, being Part of Lot 6, Concession 11, being Part 1 on 21R-6022, in the Geographic Township of McClure

Purpose Of Application: To provide relief from Section 5.9.2 (i) – No development within 30 metres (98.4 ft.) of the highwater mark of a waterbody or watercourse; Section 5.9.2 (ii) – No development or site alteration within a minimum distance of 30 metres from a steep and/or unstable slope; Section 10.3 (a) (iv) – Minimum of 20 metres (65.6 ft.) from the front lot line in Waterfront Residential (WR) Zone; Section 10.3 a) (v) – Minimum of 30 metres (98.4 ft.) from rear lot line (i.e. high water mark); Section 10.3 (c) (i) – A natural vegetative buffer strip 30 metres (98.4 ft.) in width shall be maintained; and Section 26.3 (iii) – A minimum setback of 30 metres (98.4 ft.) from a lake.

Effect Of Application: To permit a 16 ft. by 20 ft. addition to a dwelling to be as close as +/- 70 ft. to the high water mark and rear lot line and as close as +/- 14 ft. to the front lot line.

Take Notice That an application under the above file number will be heard by the Committee of Adjustment on the date, and at the time and place shown below, under the authority of Section 45 of the *Planning Act*

Date: Thursday, October 10, 2024	Time: 8:30 A.M.
<p>Place for Public Meeting: Council Chambers, 33011 Highway 62, Maynooth, Ontario, K0L 2S0.</p> <p>Option (a): Virtual Attendance – Please contact the Building/Planning Clerk by email no later than 9:00 a.m. on the Tuesday before the scheduled meeting at jjardine@hastingshighlands.ca or at 613-338-2811 ext. 222. You will be provided with an invitation to join the meeting using your computer or telephone. It is the responsibility of the interested member of the public to have technology in place to connect to the meeting. Please indicate the file number above.</p> <p>Option (b): In Writing – We encourage you to communicate by forwarding written comments to the Secretary-Treasurer at jjardine@hastingshighlands.ca or by letter delivered to the Municipal Office no later than 9:00 a.m. on the Tuesday before the scheduled meeting. Please indicate the file number above.</p> <p>Option (c): In-Person Attendance – Although it is possible for members of the public to attend a meeting in-person, seating in Council Chambers is limited.</p> <p>If you wish to view the public meeting in real time, but do not wish to speak to the application, the meeting will be hosted on the Municipality’s YouTube Channel. The meeting will also be recorded and available after the meeting for public viewing on the same platform.</p>	

Land Description: A description of the subject land, or a key map showing the location of the subject land, is attached.

Additional Information: Additional information regarding the application will be available for public inspection by email request to jjardine@hastingshighlands.ca or by mail to the Municipal Office, 33011 Highway 62, P. O. Box 130, Maynooth, Ontario, K0L 2S0 or in person by appointment only.

Other Applications: The subject land is the subject of an application under the Act for:

()	Approval of Plan of Subdivision	(under Section 51)	File Number:
()	Consent	(under Section 53)	File Number:
()	Minor Variance	(Under Section 45(1))	File Number

Public Hearing: You are entitled to attend this public hearing virtually by telephone conference or you may be represented by counsel or an agent to give evidence about this application. Signed, written submissions that relate to an application shall be accepted by the secretary before or during the hearing of the application as noted above and shall be available to any interested person for inspection at the hearing. *Statutory Powers Procedure Act*.

Failure To Attend Hearing: If you do not attend this public hearing, it may proceed in your absence and, except as otherwise provided in the *Planning Act*, you will not be entitled to any further notice in the proceeding. *Statutory Procedure Act*, R.S.O. 1990, c. S. 22, s. 7 (1).

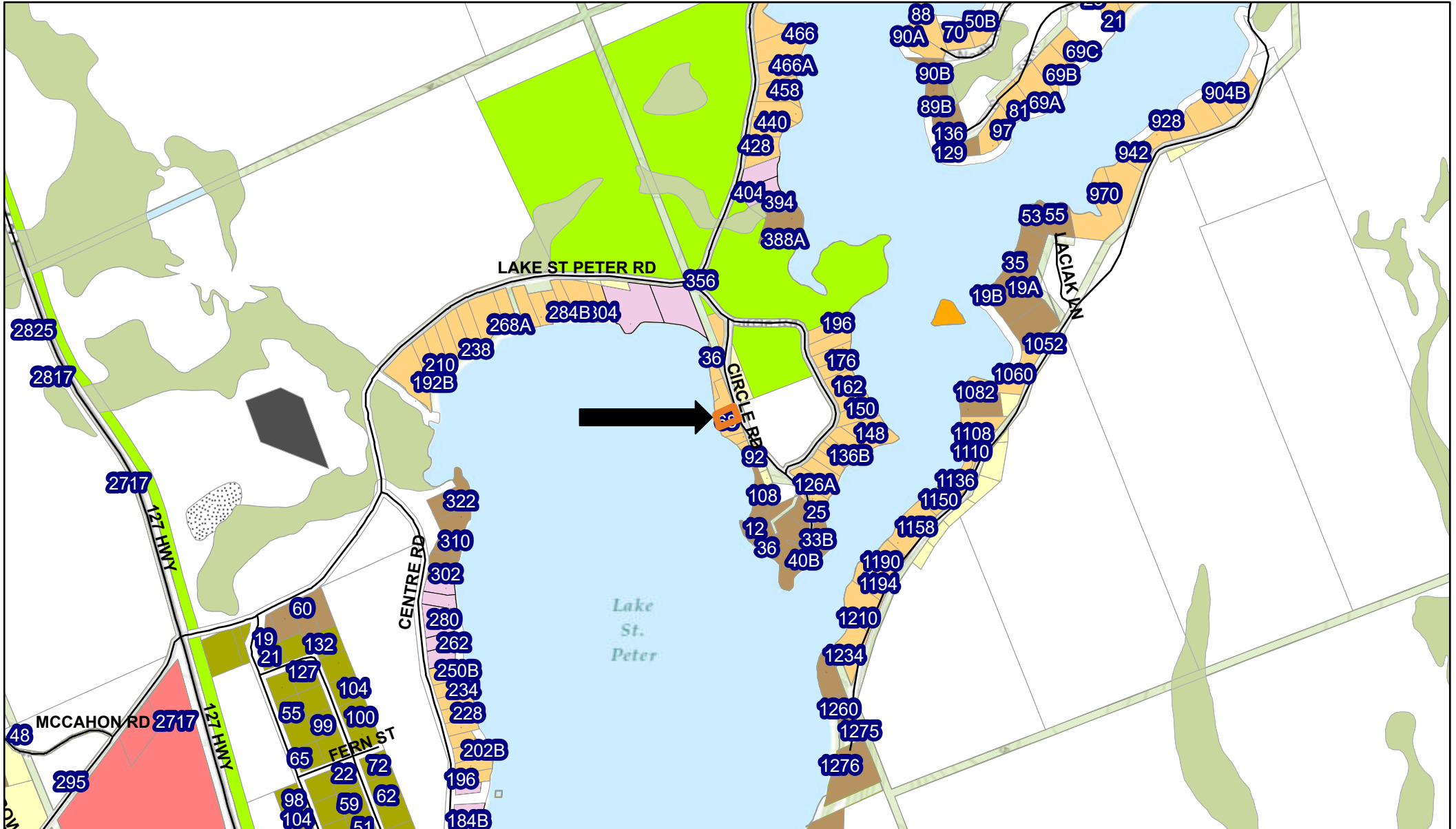
Notice Of Decision: A certified copy of the decision, together with a notice of the last day for appealing to the Local Planning Appeal Tribunal shall be sent, not later than 10 days from the making of the decision, to the applicant, and to each person or their counsel who appeared virtually at the hearing and who filed with the secretary a written request for notice of the decision. *Planning Act*, R. S. O. 1990, C. p. 13, S. 45 (10). Note: an application can only be appealed by the applicant, a public body or specified person.

Dated this 23rd day of September, 2024.

John Jardine, Alternate Secretary-Treasurer

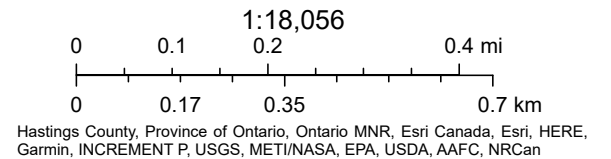
Individuals who submit comments should be aware that any personal information contained within their communications may become part of the public record and may be made available through the Committee of Adjustment agenda process which includes publication on the municipality’s meetings portal.

68 Circle Road Key Map



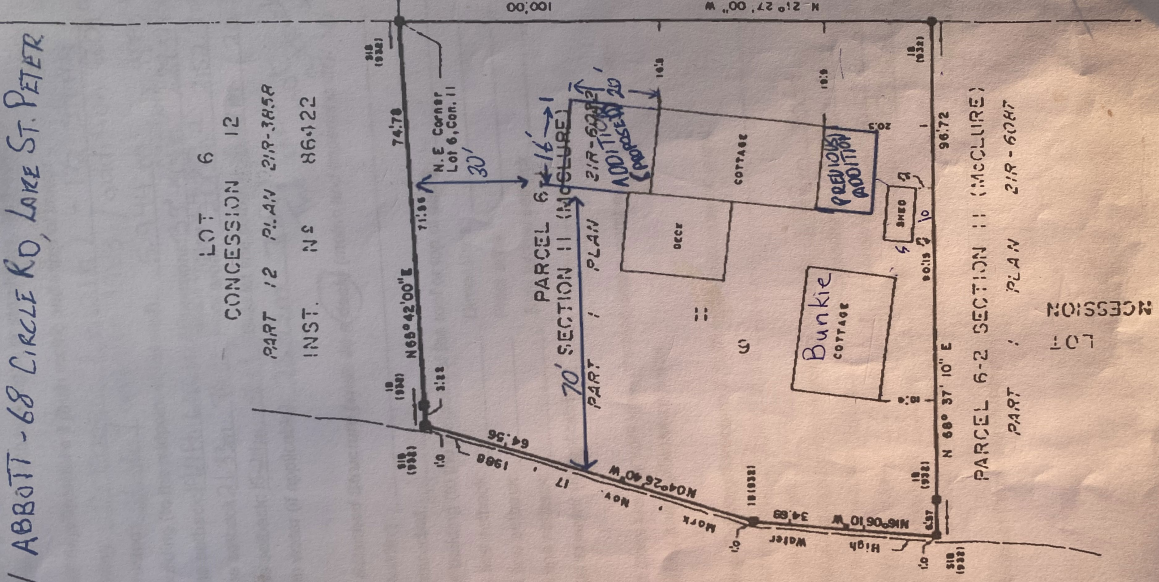
2024-09-25, 3:55:44 p.m.

- | | | | |
|--------------------------|-----------------------------------|---|-------------------------|
| Override 1 | Hastings Highlands Zoning | Limited Service Residential Island (LSRI) | Rural Commercial (RC) |
| Roll Number_Query result | Marginal Agriculture (MA) | Waterfront Residential (WR) | Mineral Extractive (MX) |
| Civic Addresses | Rural Residential (RR) | Recreational/Resort Commercial (RRC) | Waste Disposal (WD) |
| Roads | Residential Second Density (R2) | Open Space (OS) | Property Information |
| | Limited Service Residential (LSR) | Environmental Protection (EP) | |



ABBOTT - 68 CIRCLE RD, LAKE ST. PETER

LOT 6
CONCESSION 12
PART 12 PLAN 21R-3858
INST. N 86422



PETER

ST

LAKE

CONCESSION
LOT 6
PART 1 PLAN 21R-6087